

Government of India

Ministry of Road Transport & Highways

(Chief Engineer - Regional Office, Lucknow)

N.H. Bhawan, Biotech Chowk, Lucknow Ring Road, Vikas Nagar, Lucknow - 226 022

Ph.: (0522) - 2967112, 2738226 (Tele-Fax)

Dated: 01.04.2025

Invitation of public comments

Sub.: Providing NOC for laying water pipe supply line along NH between km 269.044 to km 270.094 (LHS), km 270.412 to km 273.850 (LHS) & km 269.559 to km 273.850 (RHS) & Crossing at km 270.094, km 270.688, km 271.636, km 272.651 & km 273.180 on NH-35 Prayagraj - Mirzapur section in the state of Uttar Pradesh. - Reg.

U.P. Jal Nigam (Rural), Jhunsi, Prayagraj has submitted the proposal for for laying water pipe supply line along NH on the subject cited chainage on NH-35 Prayagraj - Mirzapur section in the state of Uttar Pradesh to Executive Engineer, NH Division, PWD, Mirzapur for consideration.

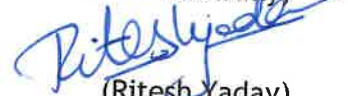
2. The above proposal has been examined in this office in light of Ministry guidelines issued vide OM no.RW/NH-33044/29/2015/ S&R(R) dated 22.11.2016 & NH-36094/01/2022-S&R (P&B) dated 24.04.2023. The application shall be put out in the public domain for 30 days for seeking claims and objections (on grounds of public inconvenience, safety and general public interest).

3. In view of the above, comments of the public on the above application (checklist enclosed) is invited to the below mentioned address:

The Chief Engineer - Regional Officer,
Ministry of Road Transport & Highways,
N.H. Bhawan, Biotech Chowk, Lucknow Ring Road,
Vikas Nagar, Lucknow - 226 022.

Encl.: As above.

Yours faithfully,



(Ritesh Yadav)

Assistant Executive Engineer
for Chief Engineer - Regional Officer

Copy to:

- (i) NIC, New Delhi - for uploading on the Ministry's website.
- (ii) The Chief Engineer (NH), Public Works Department, Nirman Bhavan, 96, M. G. Marg, Lucknow - 226 001.

(Ritesh Yadav)

Assistant Executive Engineer
for Chief Engineer - Regional Officer

CHECK LIST

Guidelines for Executive Engineer for processing the proposal of crossing /laying optical fiber/ HT cables/ Water supply pipe line etc. by private parties in the land along National Highway with NH-PWD.


Relevant circulars


Ministry Circular No. RW/NH-33044/29/2015/S&R (R) Dated 22.11.2016.


Ministry Circular No. RW/NH-33044/27/2005/S&R(R)(Pt.) Dated 06.08.2013

Check-list for getting approval for crossing/ laying of optical fiber/ HT cables/ Water supply pipe line etc. on NH land

| S. No. | Item | Information/Status | Remarks |
|--------|--|---|---------|
| 1. | General Information | | |
| 1.1 | Name and Address of the applicant/Agency | U.P. Jal Nigam (Rural) Office of the Executive Engineer, Division Office, Prayagraj (U.P.) | |
| 1.2 | National Highway Number | NH-35 | |
| 1.3 | State | Uttar Pradesh | |
| 1.4 | Location | Manda section of District- Prayagraj in the state of Uttar Pradesh. | |
| 1.5 | (Chainges in KM) | National Highway (NH-35 LAYING of water pipe supply line along NH Between Km.269.044 to Km.270.094 (LHS), Km.270.412 to Km.273.850 (LHS) & Km.269.559 to Km.273.850 (RHS) & Crossing at Km.270.094, Km.270.688, Km.271.636, Km.272.651 & Km.273.180 | |
| 1.6 | Length in Meters | 8914m | |
| 1.7. | Width of available ROW | | |
| | (a) Left side from centre line towards increasing chainage/km direction | 12M (2L+PS)-14M (4L) | |
| | (b) Right side from centre line towards increasing chainage/km direction | 12M (2L+PS)-14M (4L) | |


Executive Engineer
Division Office
U.P. Jal Nigam (Rural)
Jhansi, Prayagraj


सहायक अभियन्ता
रा० मा० खण्ड लो० नि० वि०
मीरजापुर


अधिशाली अभियन्ता
रा० मा० खण्ड, लो० नि० वि०
मीरजापुर

| | | | |
|------|---|---|---|
| 1.8 | Proposal to lay the Pipe line | | |
| | (a) Left side from centre line towards increasing chainage/km direction | Between Km.269.044 to Km.270.094 (LHS), Km.270.412 to Km.273.850 (LHS) | |
| | (b) Right side from centre line towards increasing chainage/km direction | Km.269.559 to Km.273.850 (RHS) | Crossing at Km.270.094, Km.270.688, Km.271.636, Km.272.651 & Km.273.180 |
| 1.9 | Proposal to acquire land | | |
| | (a) Left side from centre line. | Not required | |
| | (b) Right side from centre line. | Not required | |
| 1.10 | Whether proposal is in the same side where land is not to be acquired | Not required | |
| | If not then where to lay the cable | Within available ROW | |
| 1.11 | Details of already laid services, if any, along the proposed route | No | |
| 1.12 | Number of lanes (2/4/6/8 lanes) existing | 2-lanes (Vairable) | |
| 1.13 | Proposed Number of lanes (2 lanes with paved shoulder/4/6/8 lanes) | 4- lanes proposed | |
| 1.14 | Service road existing or not | | |
| | If yes then which side | | |
| | (a) Left side from centre line. | Does not exist. | |
| | (b) Right side from centre line. | Does not exist. | |
| 1.15 | Proposed Service Road | | |
| | (a) Left side from centre line. | Not proposed | |
| | (b) Right side from centre line. | Not proposed | |
| 1.16 | Whether proposal to lay cable/pipe line is after the service road or between the service road and main carriageway. | Extreme edge of RoW | |
| 1.17 | The permission for laying OFC / LT cables/ pipe lines shall be considered for approval/rejection | Recommended for approval | |
| | (i) Where the ROW is more | Extreme edge of RoW | |

सहायक अभियन्ता
रा० मा० खण्ड लो० नि० वि०
मीरजापुर

अधिशाली अभियन्ता
रा० मा० खण्ड, लो० नि० वि०
मीरजापुर

Executive Engineer
Division Office
U.P. Jal Nigam (Rural)
Jhunsi, Prayagraj

| | | | |
|--|---|---|--|
| | than 45m then the duct cable shall be laid at the edge of right of way within the utility corridor of 2m width, duly keeping in view the future widening. | | |
| | (ii) Where land is yet to be acquired for 4-laning and the position of new carriageway has been decided then the cable shall be laid at the edge of right of way within the utility corridor of 2m width, on that side of existing carriageway where extra land is not proposed to be acquired for 4-laning. | Not required | |
| | (iii) Where the widening plan for 4-laning is not yet decided and available ROW is around 30m or less, a judicious decision would need to be taken for permitting the laying of cable/duct. This could be within 1.5m to 2 m of utility corridor at the edge of existing ROW, duly keeping in view the possible widening plans. | 2-laning has been completed. (Variable between km locations) | |
| | (iv) Where ROW is restricted and adequate only to accommodate the carriageway, central verge, shoulders and drains (e.g. Highways in currying through hilly, rolling terrain) the cable shall be laid clear of the drain. | Plain terrain (Edge of ROW) | |
| | (v) Where land strip for utility corridor cannot be conveniently earmarked (available ROW restricted to the toe of the embankment) for laying of cable/ducts, the permission may be refused. | available | |

सहायक अभियन्ता
रा० मा० खण्ड लो० नि० वि०
मीरजापुर

अधिरासी अभियन्ता
रा० मा० खण्ड, लो० नि० वि०
मीरजापुर

Executive Engineer
Division Office
U.P. Jal Nigam (Rural)
Jhunsi, Prayagraj

| | | | |
|-------|--|--|--|
| 1.18 | Number of applicants of the same stretch. | Single applicant | |
| 1.19 | Whether the case of multiple licenses. | Single | |
| 1.20 | If so furnish a joint implement programmer to lay their respective ducts within stipulated time frame. | No | |
| 1.21 | If crossing of the road involved If yes, it shall only be through trench less technology | Yes, it shall only be through HDD method | |
| 2. | Document/drawing enclosed with the proposal. | | |
| 2.1 | Cross section showing the size of trench for open trenching method (Is it normal size of 1.20m deep x0.5m wide) | Shown in drawing | |
| 2.2 | Cross section showing the size of pit location of Water supply pipe line for HDD method | Shown in drawing | |
| 2.3 | Strip plan / Route Plan showing the Water supply pipe line, chainage, width of ROW, important mile stone, intersections, cross drainage works etc. | Shown in drawing | |
| 2.4 | Mythology of laying of Water supply pipe line | enclosed | |
| 2.4.1 | Open trenching method. If, yes, methodology of refilling of trench. | Along NH open trench Crossing Trench less | |
| 2.4.2 | Horizontal Directional Drilling (HDD) method | Yes, through HDD | |
| 2.4.3 | Laying Water supply pipe line through CD works and method of laying (Whether to be hung outside parapet) | NA | |
| 3. | Draft license agreement signed by two witnesses | Yes | |
| 4. | Performance Bank Guarantee | | |
| 5. | Affidavit/ Undertaking/ from the Applicant for | | |

सहायक अभियन्ता
रा० मा० खण्ड लो० नि० वि०
मीरजापुर

अधिसारी अभियन्ता
रा० मा० खण्ड, लो० नि० वि०
मीरजापुर

Executive Engineer
Division Office
U.P. Jal Nigam (Rural)
Jhansi, Prayagraj

| | | | |
|-----|--|----------------------------|-----------------------|
| 5.1 | Not to Damage to other utility, if damaged then to pay the losses either to NH-PWD or to the concerned agency. | Yes, enclosed | |
| 5.2 | Renewal of Bank Guarantee. | NA | |
| 5.3 | Confirmation all standard condition of MoRT&H's guidelines. | Yes, enclosed | |
| 5.4 | Shifting of Water supply pipe line as and when required by NH-PWD. | Yes, enclosed | |
| 5.5 | Shifting due to 6-laning / widening of NH. | Yes, enclosed | |
| 5.6 | Indemnity against all damages and claims clause (xxiv) | Yes, enclosed | |
| 5.7 | Traffic movement during laying of Water supply pipe line to be managed by the applicant | Yes, enclosed | |
| 5.8 | If any claim is raised by the Concessionaries then the same has to be paid by the applicant. | Yes, enclosed | |
| 5.9 | Certificate for 6-laning from the applicant in following format. "We do undertake that I will relocate service road/approach road/utilities at my own cost notwithstanding the permission granted within such time as will be stipulated by NH-PWD for future six-laning or any other development." | NA | |
| 6. | Affidavit /Power of Attorney in favor of authorized signatory. | Affidavit enclosed | |
| 7. | Copy of DOT license | No, Water supply pipe line | UP State Govt project |
| 8. | Certificate from the Project Director | Yes, enclosed | |
| 8.1 | Certificate from confirming of all standard condition issued | Yes | |

सहायक अभियन्ता
रा० मा० खण्ड लो० नि० वि०
मीरजापुर

अधिशाली अभियन्ता
रा० मा० खण्ड, लो० नि० वि०
मीरजापुर

Executive Engineer
Division Office
U.P. Jal Nigam (Rural)
Jhunsi, Prayagraj

| | | | |
|-----|---|---|--|
| | vide Ministry Circular No. RW/NH-33044/27/2005/S&R(R)(Pt.) dated 7/8/2013 & dated 22.11.2016 | | |
| 8.2 | Certificate for 4-laning from NH in the following format | 2-lane with paved shoulder (variable between km locations) | |
| | (a) Where feasibility is available "I do certify that there will be no hindrance to proposed 6-laning base on the feasibility report considering proposed structure at the said location. (b) In case feasibility report is not available "I do certify that sufficient ROW is available at site for accommodate proposed 6-laning". | NA NA | |
| 9 | As per guidelines license fee shall be charged. | Department will pay fee after issuing demand note | |
| 10 | If NH section proposed to be taken up NH-PWD on BOT basis -a clause in para 17 to be inserted in the agreement. "The permitted Highway on which Licensee has been granted the right of way to the concessionaire under the concession agreement for up-gradation of [... Section From Km.....to km.....of NH-PWD No..... on Build, Operate and Transfer Basis] | NA | |
| 11 | Who will supervise the work of laying of water pipe line | (PRAVEEN KUTTI) Executive Engineer Division Office U.P. Jal Nigam (Rural), Prayagraj | |
| 12 | Who will ensure that the defects in road portion after laying of water pipe line are corrected and if not corrected | (PRAVEEN KUTTI) Executive Engineer Division Office U.P. Jal Nigam (Rural), Prayagraj | |

सहायक अभियन्ता
रा० मा० खण्ड लो० नि० वि०
मीरजापुर

अधिशाली अभियन्ता
रा० मा० खण्ड, लो० नि० वि०
मीरजापुर

Executive Engineer
Division Office
U.P. Jal Nigam (Rural)
Jhansi, Prayagraj

| | | | |
|----|---|---|--|
| | then what action will be taken. | | |
| 13 | Who will pay the claims for damages' done/disruption in working of concessionaire if asked by the Concessionaire. | (PRAVEEN KUTTI) Executive Engineer Division Office U.P. Jal Nigam (Rural), Prayagraj | |
| 14 | A Certificate from PD that he will enter the proposed permission in the register of records of the permissions in the prescribed performa (copy enclosed) issued vide Ministry Circular RW/NH-33044/29/2015/S&R(R) Dated 22.11.2016 | Yes | |
| 15 | If any previous approval is accorded for laying of cable then photocopy of register of records of permissions accorded as maintained by PD (as per Ministry Circular No. RW/NH-33044/29/2015/S&R(R) Dated 22.11.2016 as referred in para 13 above is enclosed or not. | NA | |

सहायक अभियन्ता
रा० मा० खण्ड लो० नि० वि०
मीरजापुर

अधिशाली अभियन्ता
रा० मा० खण्ड, लो० नि० वि०
मीरजापुर

(PRAVEEN KUTTI)
Executive Engineer
Division Office
U.P. Jal Nigam (Rural), Prayagraj